

Modification Orders

Report of the Chief Officer for Highways, Infrastructure Development and Waste

Please note that the following recommendation is subject to consideration and determination by the Committee before taking effect.

Recommendation: It is recommended that the report be noted.

1. Summary

Since the last Committee the following Modification Orders have been confirmed as unopposed under delegated powers. Plans are attached in the appendix to this report.

- (i) Footpath No. 33, Broadclyst Definitive Map Modification Order 2018
- (ii) Restricted Byway No. 20, Kentisbury Definitive Map Modification Order 2019
- (iii) Bridleway No. 9, Parracombe Definitive Map Modification Order 2019
- (iv) Restricted Byway No. 30, Parracombe Definitive Map Modification Order 2019

Meg Booth
Chief Officer for Highways, Infrastructure Development and Waste

Electoral Divisions: Broadclyst; and Combe Martin Rural

Local Government Act 1972: List of Background Papers

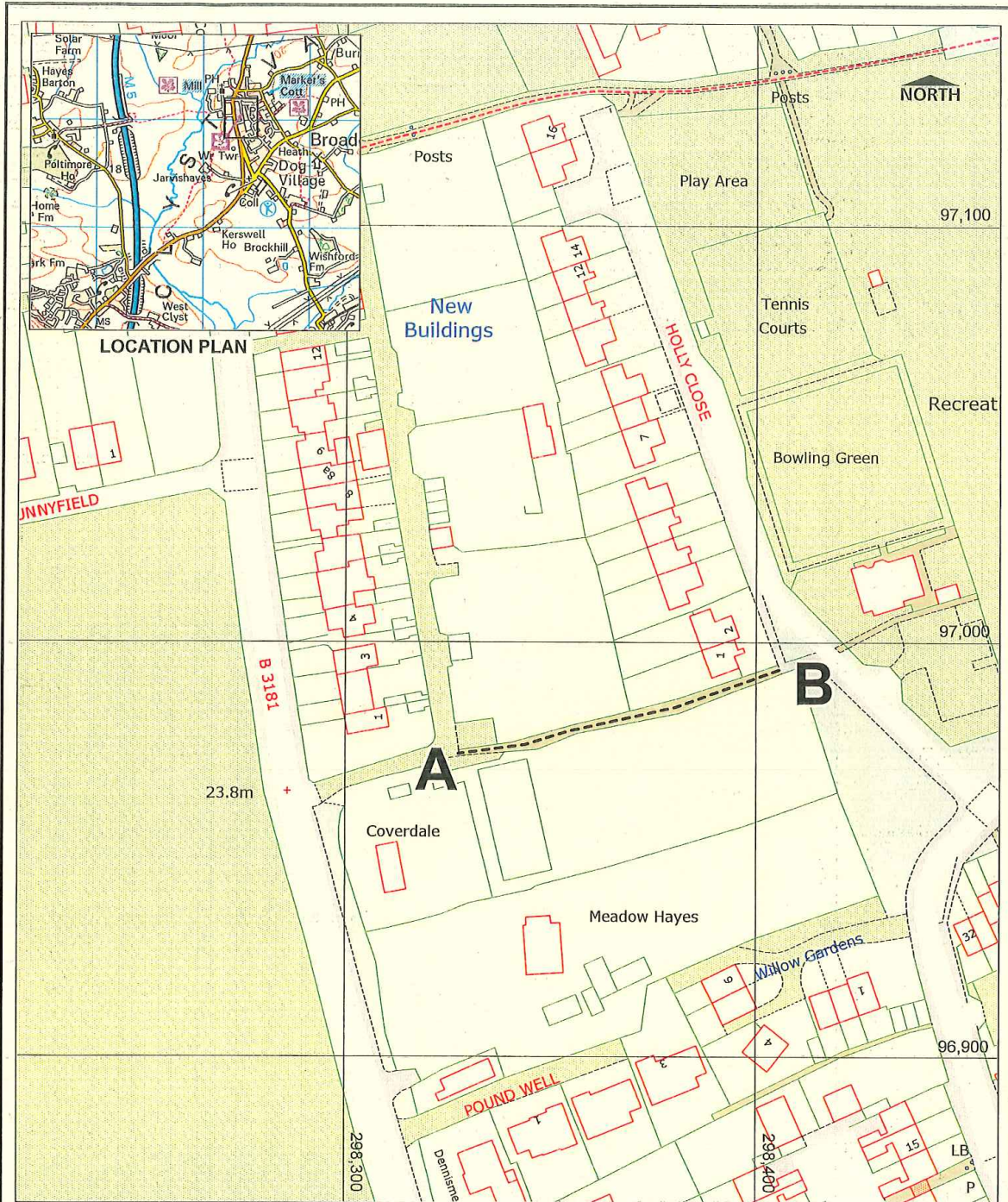
Contact for enquiries: Helen Clayton

Room No: ABG Lucombe House, County Hall, Exeter

Tel No: 01392 383000

Background Paper	Date	File Ref.
------------------	------	-----------

None



Map Ref **SX 9896** Grid 100m © Crown copyright and database rights 2018 OS 100019783

DEVON COUNTY COUNCIL
FOOTPATH NO. 31, BROADCLYST
DEFINITIVE MAP MODIFICATION ORDER 2018

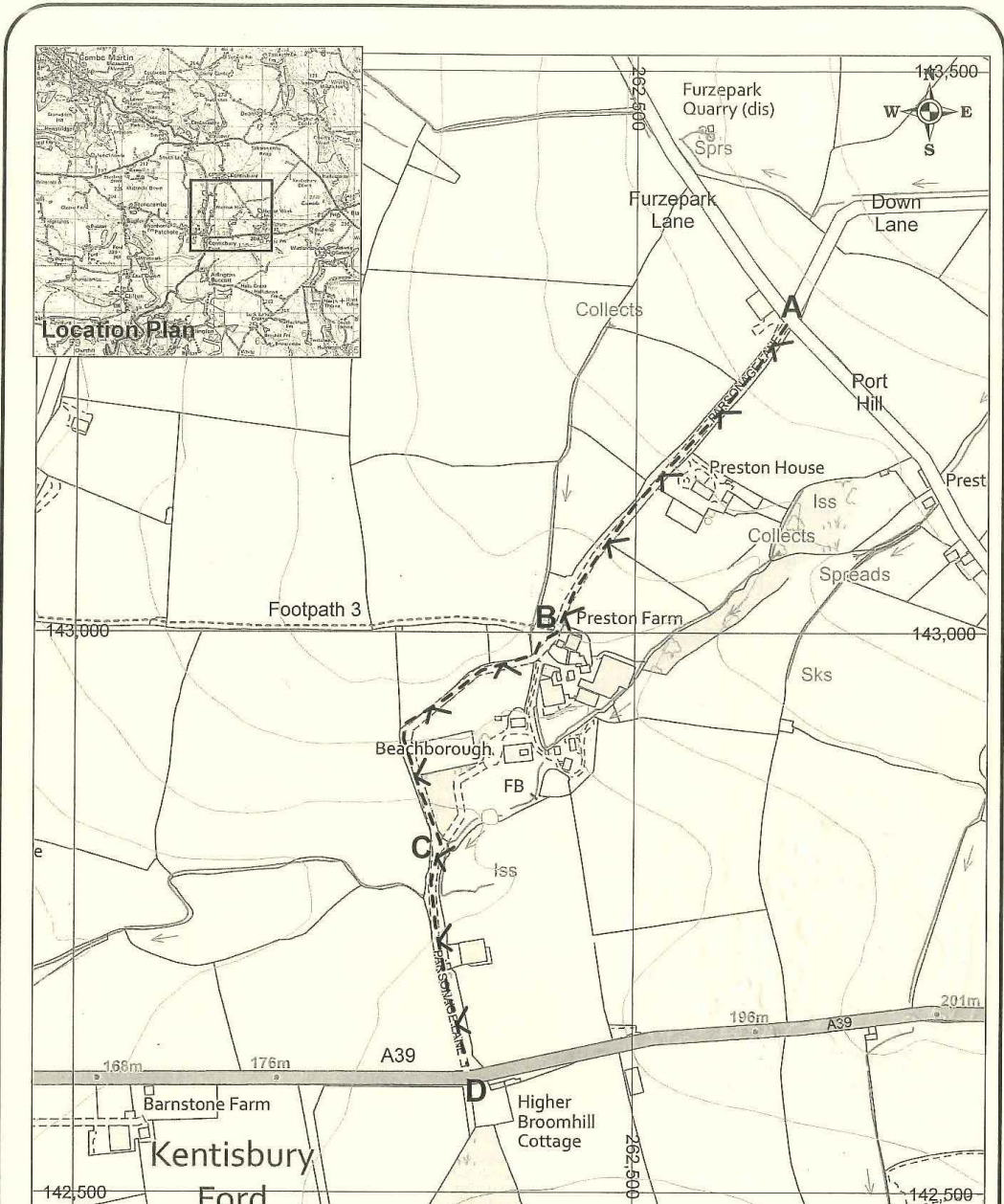
drawing no. HIW/PROW/17/30
 date October 2018
 scale 1:1250 at A4
 drawn by AS/HC

Notation CH *AS/HC*

Footpath No. ³³31, Broadclyst A - B - - - - - 80 metres approx

Existing footpath - - - - -

Meg Booth 
 CHIEF OFFICER FOR HIGHWAYS
 INFRASTRUCTURE DEVELOPMENT AND WASTE





map ref: SS 6242 & 6243

Reproduced from Ordnance Survey mapping with the permission of the Controller of Her Majesty's Stationery Office © Crown copyright. Unauthorised reproduction infringes Crown copyright and may lead to prosecution or civil proceedings. Licence No. 1000118783


Devon County Council
(Restricted Byway No. 20, Kentisbury)
Definitive Map Modification Order 2019

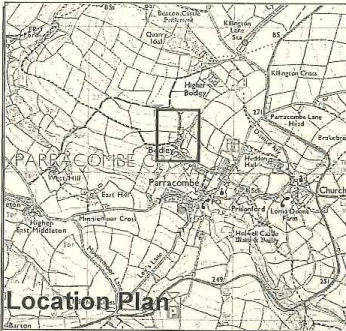
drawing number HIW/PROW/19/21
 date April 2019
 scale 1:5,000
 drawn by CLG

Notation
 Restricted byway No. 20 A - B - C - D (approx 823m) 
 Existing footpaths 

Meg Booth
 Chief Officer for
 Highways,
 Infrastructure Development & Waste

Devon
 County Council 





map ref: SS 4566

Reproduced from Ordnance Survey mapping with the permission of the Controller of Her Majesty's Stationery Office © Crown copyright. Unauthorised reproduction infringes Crown copyright and may lead to prosecution or civil proceedings. Licence No. 1000119783

**Devon County Council
(Bridleway No. 9, Parracombe)
Definitive Map Modification Order 2019**

drawing number HIW/PROW/19/31
 date May 2019
 scale 1:1,000
 drawn by CLG

Notation

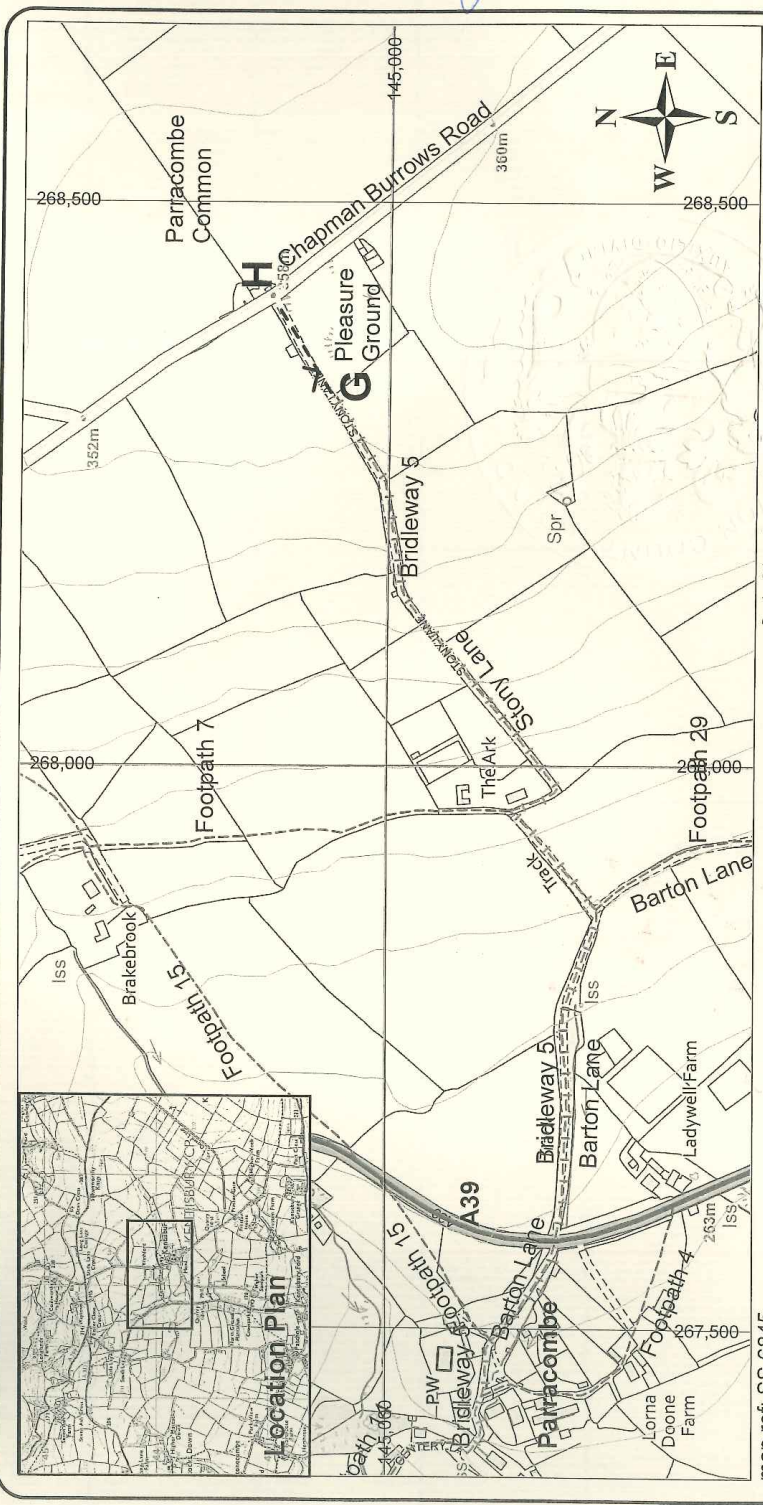
- Bridleway No. 9 to be deleted J - L (27m)
- Bridleway No. 9 to be added J - K - L (52m)
- Existing footpath
- Existing bridleway

Meg Booth
 Chief Officer for:
 Highways, Infrastructure
 Development & Waste



CLG

am



Based on Ordnance Survey mapping with the permission of the Controller of Her Majesty's Stationery Office © Crown Copyright. Unauthorised reproduction infringes Crown copyright and may lead to prosecution or civil proceedings. Licence No. 100010793

map ref. SS 6845

**Devon County Council
(Restricted Byway No. 30, Parracombe)
Definitive Map Modification Order 2019**

drawing number	HCW/PROW/19/32
date	May 2019
scale	1:5,000
drawn by	CLG

Notation

- Restricted Byway No. 35 G - H (approx 95 m) - - - - -
- Existing footpath - - - - -
- Existing bridleway - - - - -

Meg Booth
Chief Officer for
Highways, Infrastructure
Development & Waste

